

USS CVN-71 VFA-97

TASK ID: DS-170124



## BASIC INFO

START TIME 7-JUL-2011 0400LT (0000UTC)  
 SCHED LAU TIME 0415LT CASE III DEP LOC N2531E5704  
 EXP REC TIME 0600LT CASE I REC LOC N2516E5717  
 HOME FREQ 305AM TCN 71X ILS 11 LINK4 336  
 WX CLD SR 0530LT SS 1912LT TEMP 26C QNH 2989 WIND 314 18KTS SEA 4 GD VSBY

## FLIGHT

FLT	CS	T#	A/A	DLNK	LASER	WPN
Hawk 1	Hawk 1-1	211	11X	HK11	N/A	9X,2*JSW,WT,120C,CT,AFLIR,WT,2*JSW,9X
	Hawk 1-2	212	12X	HK12	N/A	9X,2*JSW,WT,120C,CT,AFLIR,WT,2*JSW,9X
	Hawk 1-3	213	13X	HK13	N/A	9X,2*JSW,WT,120C,CT,AFLIR,WT,2*JSW,9X
	Hawk 1-4	214	14X	HK14	N/A	9X,2*JSW,WT,120C,CT,AFLIR,WT,2*JSW,9X
Hawk 2	Hawk 2-1	215	21X	HK21	N/A	9X,2*JSW,WT,120C,CT,AFLIR,WT,2*JSW,9X
	Hawk 2-2	216	22X	HK22	N/A	9X,2*JSW,WT,120C,CT,AFLIR,WT,2*JSW,9X
	Hawk 2-3	217	23X	HK23	N/A	9X,2*JSW,WT,120C,CT,AFLIR,WT,2*JSW,9X
	Hawk 2-4	218	24X	HK24	N/A	9X,2*JSW,WT,120C,CT,AFLIR,WT,2*JSW,9X

## PACKAGE

FLT	AC	NO.	TASK
Hawk 1	F/A-18C	4	Pinpoint Strike
Hawk 2	F/A-18C	4	Pinpoint Strike

## SUPPORT

FLT	AC	TASK	A/A	CH	RMRK
Magic	E-2D	AWACS		2	Strike
Darkstar	E-3A	AWACS		4	Darkstar
Texaco 1	KC-135M	Refuel	53X	10	FL250
Arco 1	KC-130	Refuel	54X	11	FL160
Shell 1	S-3B	Refuel	51X	8	Standby
Shell 2	S-3B	Refuel	52X	9	Standby

## FLIGHT PLAN (HAWK 1, 2)

WP	NAME	TIME	SPEED	ALT	ACT
0	LAU	0415L			Launch
1	RV	0420L	0.60M	25K	Regroup
2	ROCK	0442L	0.75M	30K	Check In
3	PRE	0450L	0.75M	30K	Standby
4	HOT	0456L	0.75M	30K	Fence in
5	IP	0500L	0.85M	30K	Armstrong
6	RSB				Attack
7	RSA				Attack
8	COM				Attack
9	TGT				Attack
10	WET	0545L	0.75M	30K	Feet Wet
11	REC	0600L	0.50M	1K	Recovery

## RADIO COMMS

CH	CODE	AGCY	FREQ
1	Green 1	Marshal	305.00
2	Red 1	Strike	264.00
3	Red 2	Guardian	265.00
4	Red 3	Darkstar	256.00
5	Yellow 1	Hawk 1	254.00
6	Yellow 2	Hawk 2	250.00
7	Yellow 3	Hornet	270.00
8	Violet 1	Shell 1	257.00
9	Violet 2	Shell 2	255.00
10	Violet 3	Texaco 1	262.00
11	Violet 4	Arco 1	259.00
12	Orange 1	Devil	268.00
13	Orange 2	Chevy	269.00
14	Orange 3	Check	260.00
15	Blue 1	Raven	263.00
16	Blue 2	Dodge	261.00
17	Blue 3	Ford	267.00
18	Indigo 1	Trek	251.00
19	Indigo 2	Viper	253.00
20	Indigo 3	Colt	266.00

## ALT AFLD

AFLD	FREQ	COOR
Khasab	124.350	N26°11' E56°14'
Banda-e-Jask	118.150	N25°39' E57°48'

**BSC/TER TGT INFO**

NO	TYPE	COOR (PRES)	ELEV (FT)	RMKS	CMTS
A1	Radar	N28°49'34.46" E58°00'22.57"	11277	CMD Center	
A2	Radar	N28°45'01.27" E58°01'02.73"	10218	Workshop	
A3	Radar	N28°44'55.14" E58°01'10.37"	10192	Warehouse	
A4	Tower	N28°53'10.44" E57°57'24.87"	11000	Warehouse	

**PRI TGT INFO**

NO	TYPE	COOR (PRES)	ELEV (FT)	RMKS	CMTS
B1	Building	N28°43'42.18" E57°40'22.76"	2642	CMD Center	
B2	Building	N28°43'44.90" E57°40'31.75"	2626	Workshop	
B3	Building	N28°43'41.96" E57°40'29.60"	2641	Warehouse	
B4	Building	N28°43'32.86" E57°40'37.16"	2644	Warehouse	
B5	Factory	N28°44'04.21" E57°40'02.78"	2648	Jetfuel Factory	
B6	Bunker	N28°44'01.13" E57°40'00.02"	2651	Jetfuel Deposit	
B7	Tower	N28°43'57.72" E57°40'14.73"	2655	Comms Tower	
B8	Radar	N28°43'52.76" E57°40'18.39"	2656	Radar	

**SEC TGT INFO**

NO	TYPE	COOR (PRES)	ELEV (FT)	RMKS	CMTS
C1	Bunker	N28°43'59.29" E57°39'54.82"	2651	Shelter	
C2	Bunker	N28°43'58.22" E57°39'57.12"	2653	Shelter	
C3	Bunker	N28°43'56.99" E57°39'59.40"	2655	Shelter	
C4	Bunker	N28°43'55.70" E57°40'01.84"	2657	Shelter	
C5	Building	N28°43'49.10" E57°40'24.65"	2648	Warehouse	
C6	Building	N28°43'46.55" E57°40'17.67"	2649	Garage	
C7	Bunker	N28°43'50.09" E57°40'18.44"	2654	Hangar	
C8	Bunker	N28°43'49.46" E57°40'19.43"	2653	Hangar	

**NOTE**

1. Attacking basic targets requires minimum 0.9 Mach speed and above 30k feet
2. Decide Plan A or Plan B at WP3
3. Attack window approx 30 min





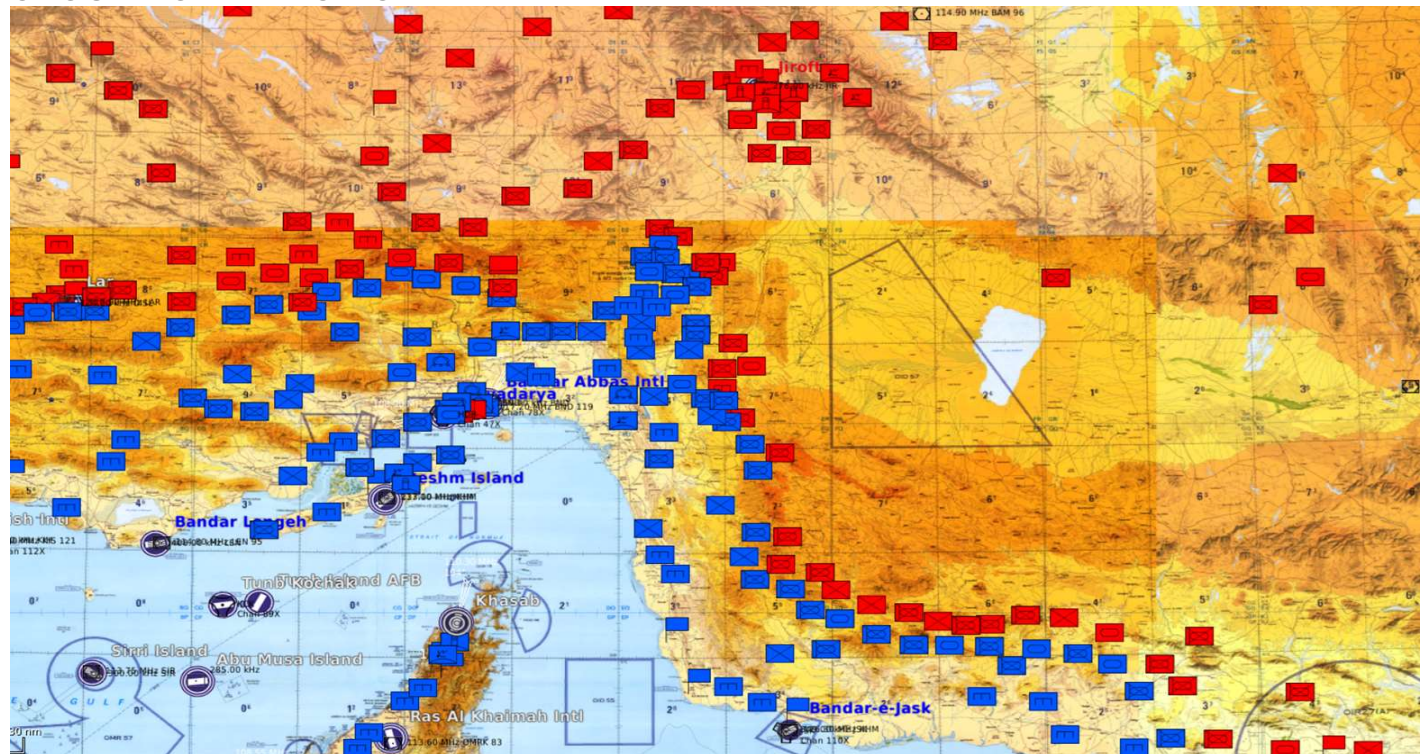




## AIR OPERATION CHART



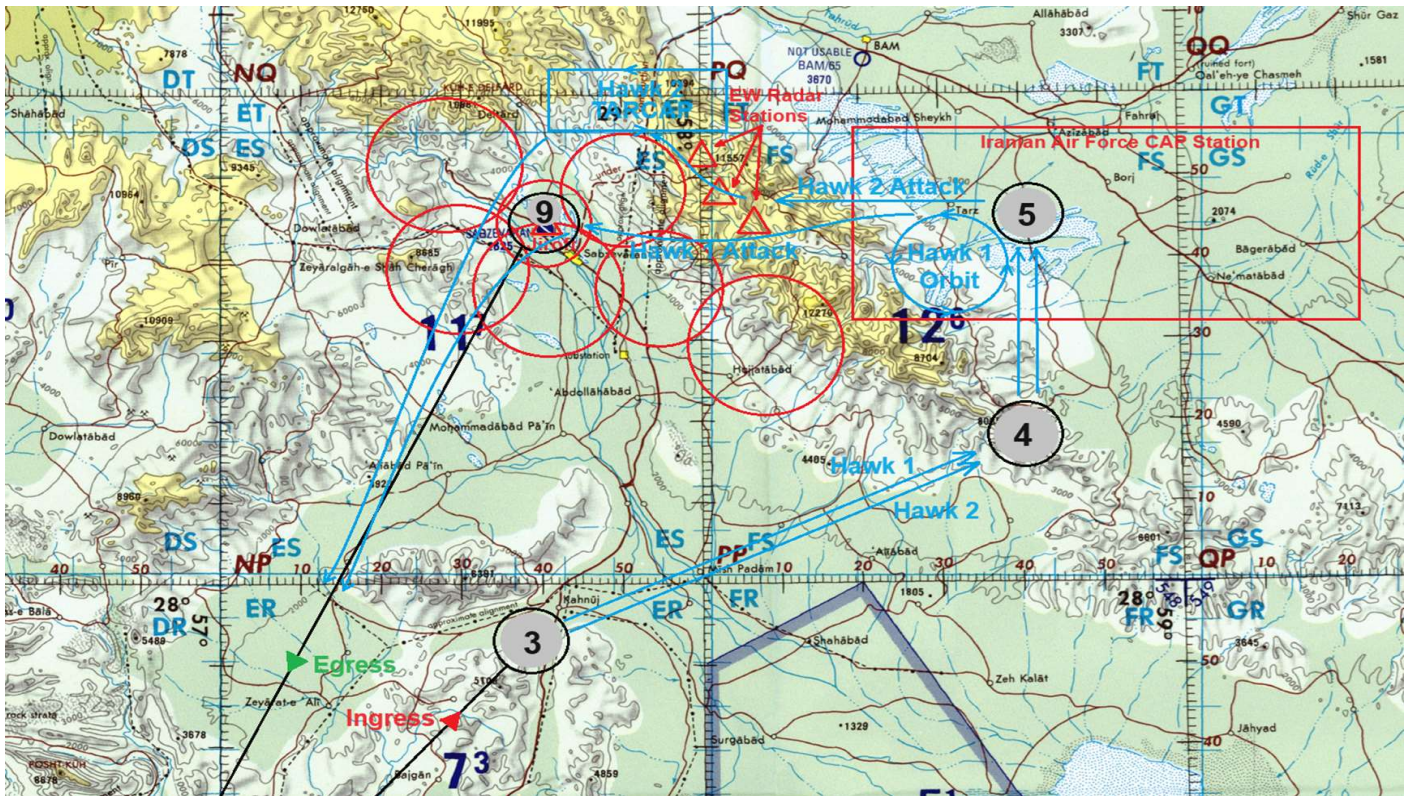
## GROUND OPERATION CHART



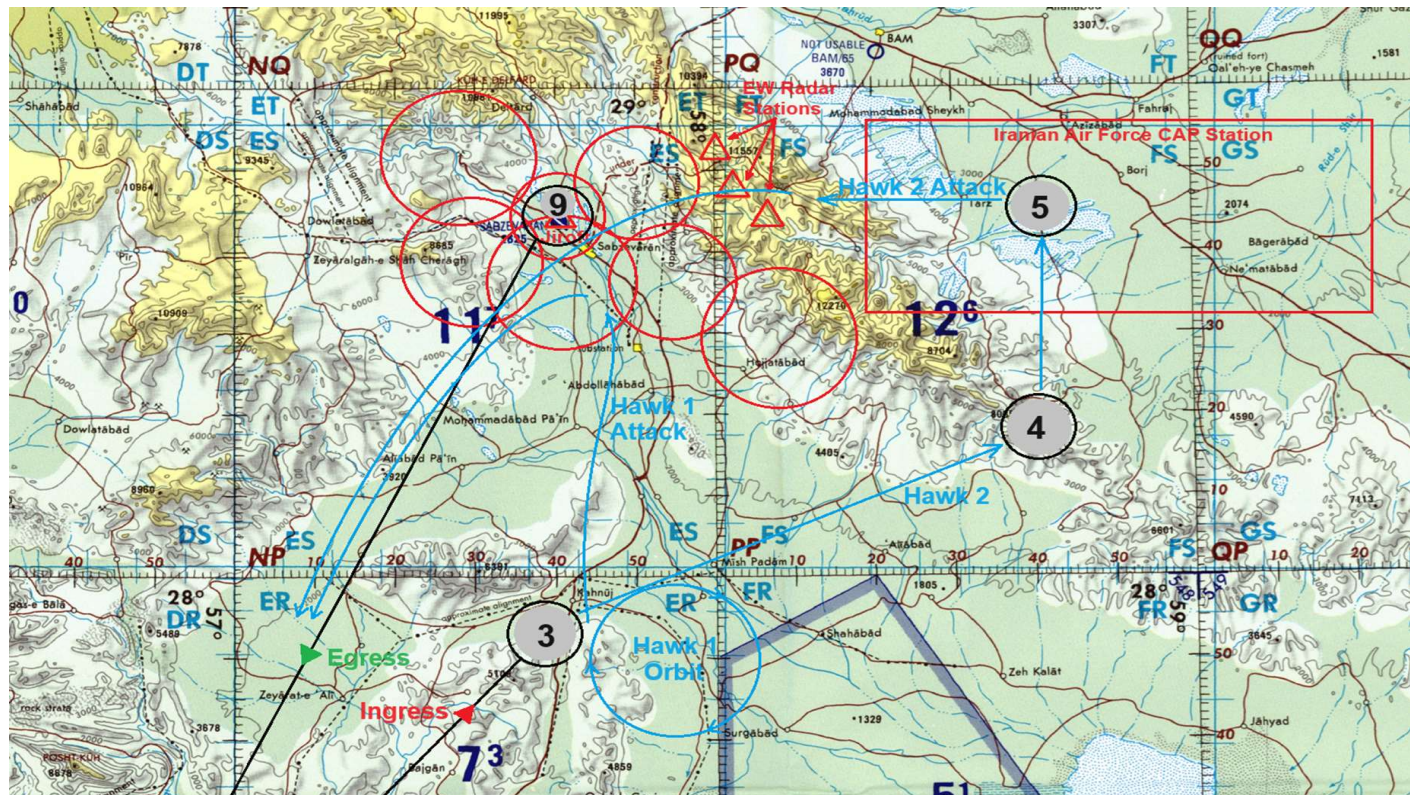




## ATTACK PLAN A




## ATTACK PLAN B







## PRIMARY & SECONDARY TARGET SATELLITE IMAGES



## TERTIARY (BASIC) TARGET IMAGES

